







Trimble Business Center Subscription Plans

	Good	Better	Best			
				Construction	Aerial Survey	Mobile Mapping
Alignment & Corridor Workflows	✓	✓	✓	✓	✓	✓
CAD, Cadastral & COGO Tools	✓	✓	✓	✓	✓	✓
Data Prep & Project Cleanup Workflows	✓	✓	✓	✓	✓	✓
Plan Set Creation Workflows	✓	✓	✓	✓	✓	✓
Station-based, Trimble VISION & Virtual DR Workflows	✓	✓	✓	✓	✓	✓
Surface & Cross-Section Workflows	✓	✓	✓		✓	✓
Survey Adjustment & Reduction Workflows	✓	✓	✓	✓	✓	✓
Trimble Clarity & SiteVision Connections	✓	✓	✓	✓	✓	✓
Feature Extraction from Point Clouds Workflows		✓	✓			✓
Georeference + Register Scan Tools		✓	✓			✓
Point Cloud Region Classification Tools		✓	✓			✓
Read, Write & Connect to/from GIS Databases		✓	✓			✓
Trimble TX6 & TX8, FARO FLS Support		✓	✓			✓
Trimble X7 & Trimble Perspective Support		✓	✓			✓
Advanced Parametric Corridor Design Tools			✓	✓		
Custom Takeoff Reports			✓	✓		
Digitize & Extract Cross-sections			✓	✓		
Site & Corridor Mass Haul Creation + Analysis			✓	✓		
Utility Network & Trench Modeling Workflows			✓	✓		
Drill, Pile, Compaction Plan & Report Workflows			✓			
Tunnel As-Built Reporting Workflows			✓			
Tunnel Design Workflows			✓			
Aerial Photogrammetry Workflows			✓		✓	
UASMaster License			✓		✓	
Adjust MTA for Trimble MX9 Laser						✓
Register + Process Trimble MX9 Data						✓